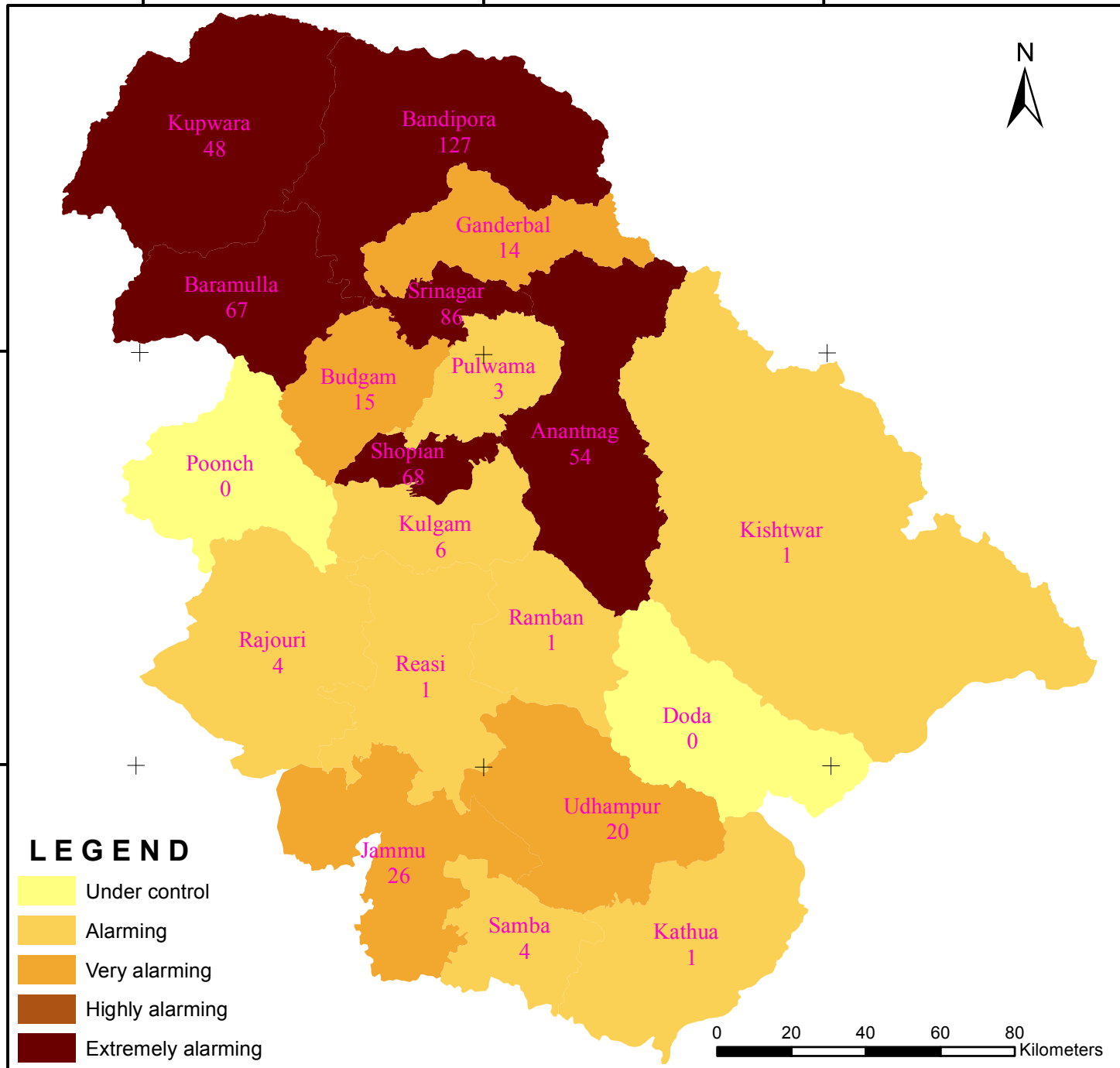


DISTRICTWISE COVID-19 MAP OF JAMMU & KASHMIR AS ON 27/04/2020

74°0'0"E 75°0'0"E 76°0'0"E



LEGEND

- Under control
- Alarming
- Very alarming
- Highly alarming
- Extremely alarming

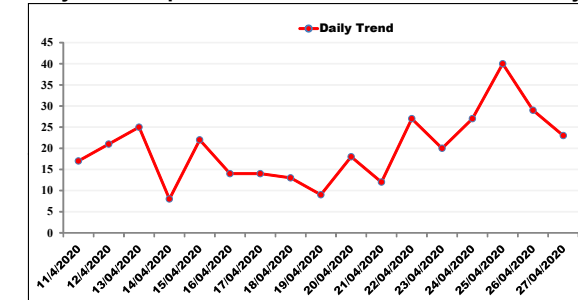


74°0'0"E 75°0'0"E 76°0'0"E

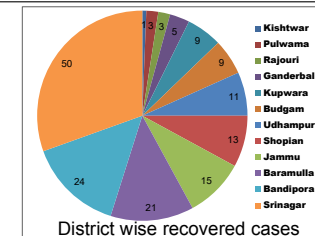
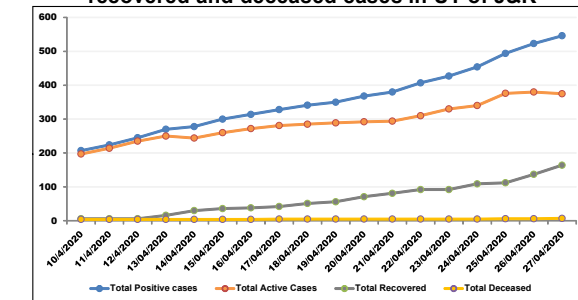
Cumulative figures till 27 April, 2020 (Upto 4:00 PM)

No. of test results available	14988		
No. of samples tested negative	14442		
Types of cases	Cases		
	Jammu	Kashmir	Total
Active Positive Cases	27	348	375
Recovered Cases	30	134	164
Deaths	1	6	7
Total Cases	58	488	546

Daily trend of positive cases detected over last 17 days



Daily cumulative trend in positive, active, recovered and deceased cases in UT of J&K



The map is based on daily press bulletin issued by the Information Department

STATE SPATIAL DATA INFRASTRUCTURE CENTRE

Department of Ecology, Environment & Remote Sensing,
Government of Jammu & Kashmir,
SDA Housing Colony, Bemina, Srinagar, Kashmir-190018
Website: jkdears.com, E-mail: dirjkers@gmail.com