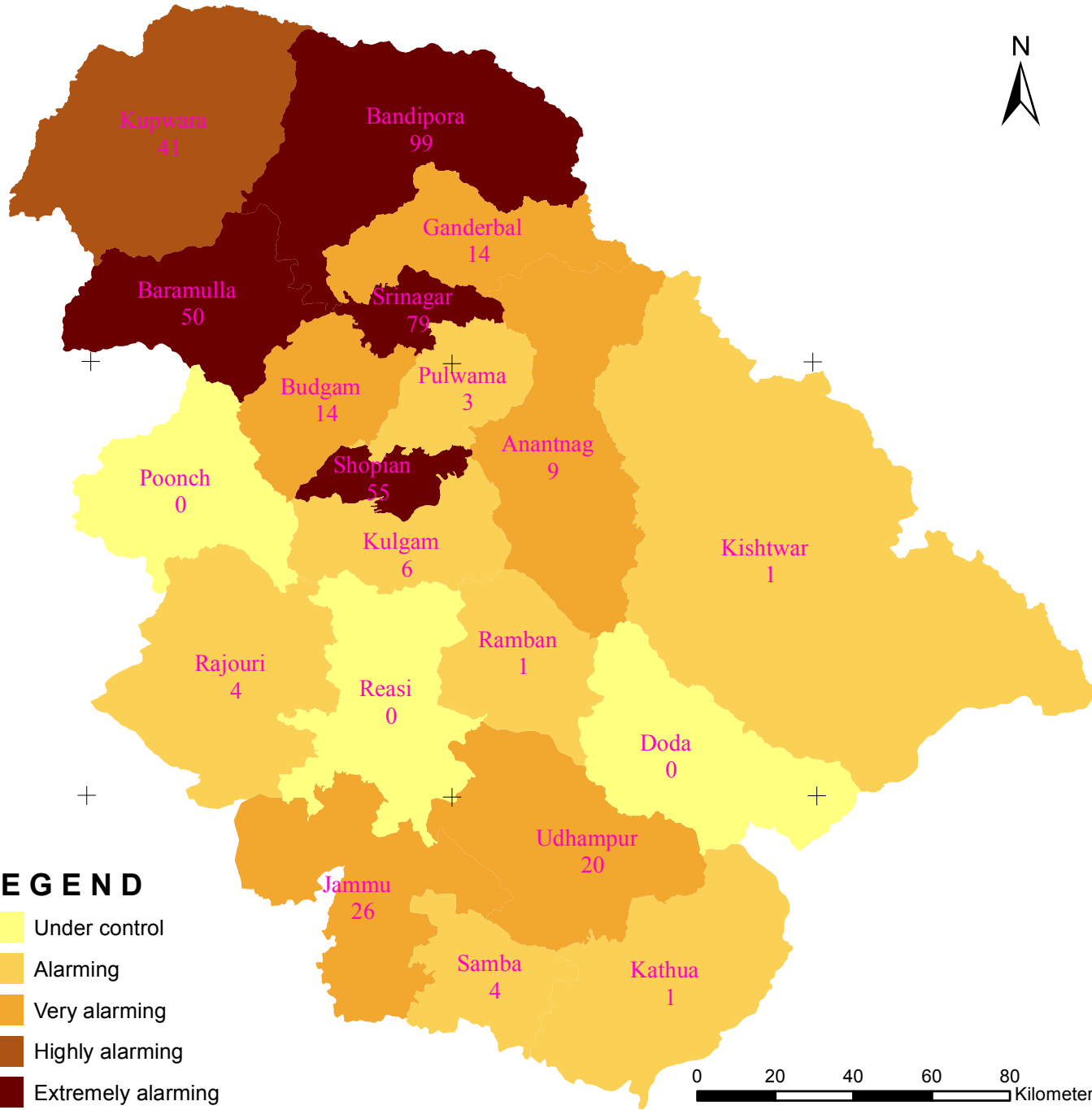


DISTRICTWISE COVID-19 MAP OF JAMMU & KASHMIR AS ON 23/04/2020

74°0'0"E 75°0'0"E 76°0'0"E



LEGEND

- Under control
- Alarming
- Very alarming
- Highly alarming
- Extremely alarming

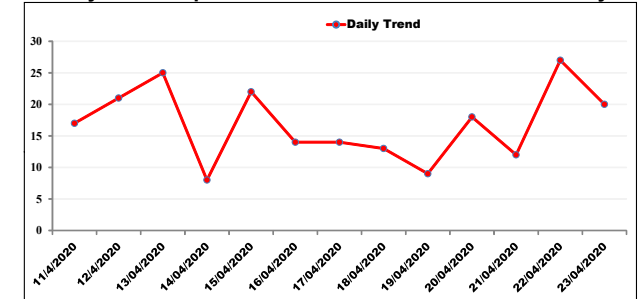


74°0'0"E 75°0'0"E 76°0'0"E

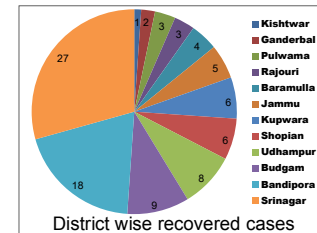
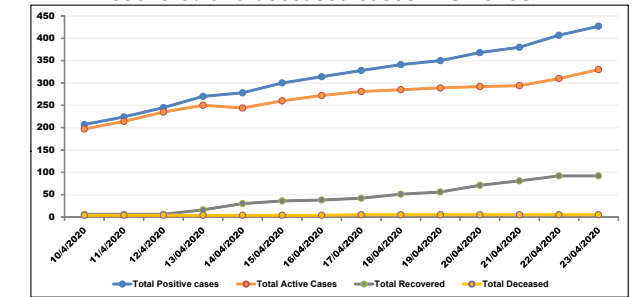
Cumulative figures till 23 April, 2020 (Upto 5:00 P.M.)

No. of test results available	10977		
No. of samples tested negative	10550		
Types of cases	Cases		
	Jammu	Kashmir	Total
Active Positive Cases	39	291	330
Recovered Cases	17	75	92
Deaths	1	4	5
Total Cases	57	370	427

Daily trend of positive cases detected over last 13 days



Daily cumulative trend in positive, active, recovered and deceased cases in UT of J&K



The map is based on daily press bulletin issued by the Information Department

