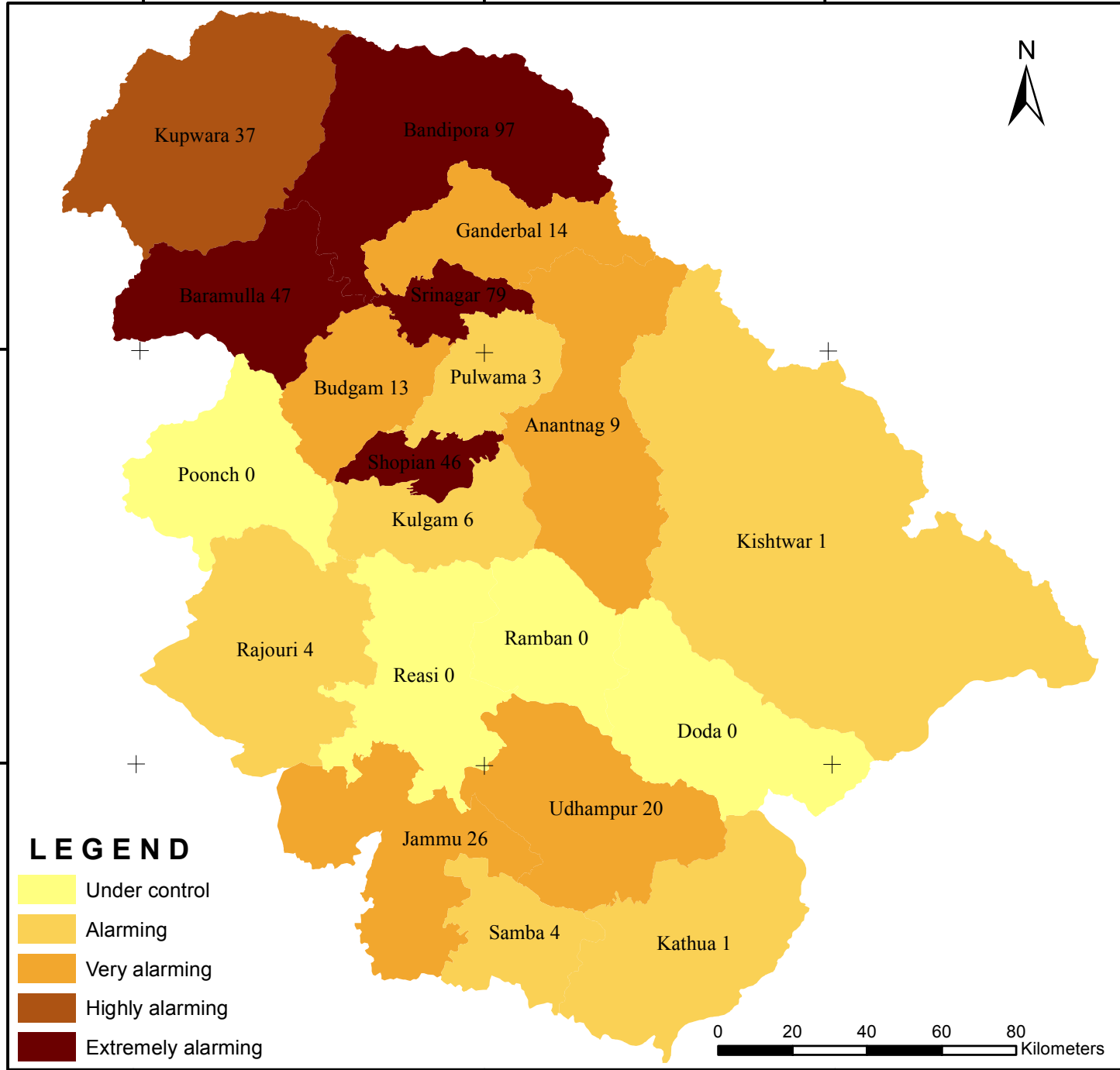


DISTRICTWISE COVID-19 MAP OF JAMMU & KASHMIR AS ON 22/04/2020

74°0'0"E 75°0'0"E 76°0'0"E



LEGEND

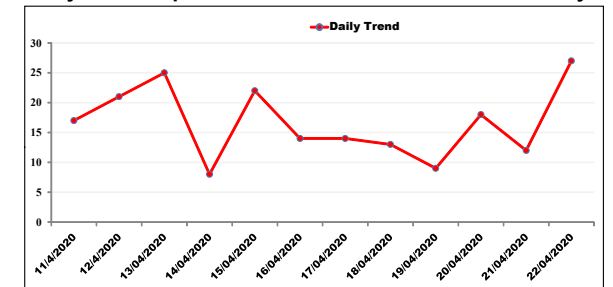
- Under control
- Alarming
- Very alarming
- Highly alarming
- Extremely alarming



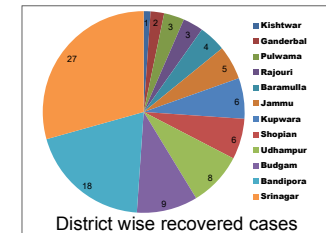
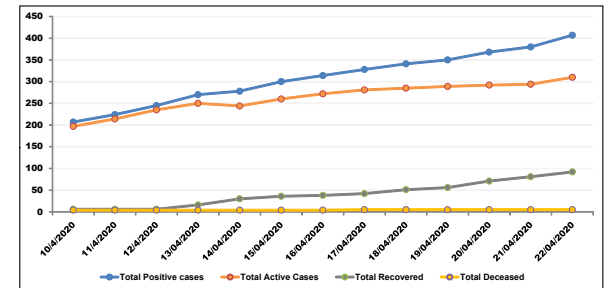
Cumulative figures till 22 April, 2020 (Upto 6:00 P.M.)

No. of test results available	10039		
No. of samples tested negative	9632		
Types of cases	Cases		
	Jammu	Kashmir	Total
Active Positive Cases	38	272	310
Recovered Cases	17	75	92
Deaths	1	4	5
Total Cases	56	351	407

Daily trend of positive cases detected over last 12 days



Daily cumulative trend in positive, active, recovered and deceased cases in UT of J&K



The map is based on daily press bulletin issued by the Information Department
STATE SPATIAL DATA INFRASTRUCTURE CENTRE
 Department of Ecology, Environment & Remote Sensing,
 Government of Jammu & Kashmir,
 SDA Housing Colony, Bemina, Srinagar, Kashmir-190018
 Website: jkdears.com, E-mail: dirjkers@gmail.com



74°0'0"E 75°0'0"E 76°0'0"E