

Government of India
Ministry of Environment, Forest & Climate Change
J&K ENVIRONMENT IMPACT ASSESSMENT AUTHORITY
DEPARTMENT OF ECOLOGY, ENVIRONMENT AND REMOTE SENSING
S.D.A. Colony, Bemina, Srinagar-190018 (May-Oct)/ Paryavaran Bhawan, Transport Nagar, Gladni, Jammu-
180006 (Nov-Apr)
Email: jkseiaa@gmail.com, website:www.parivesh.nic.in.

Shri Kesri Nandan,
R/O Logate,
Tehsil & District- Kathua

Subject:-Grant of Environment Clearance in favour of Shri Kesri Nandan R/O Logate, Tehsil & District – Kathua for MINOR MINERAL (River Bed Material) Project at Block No. 2/6,(Area 9.14 ha.),Basantar River Downstream NH 1A Bridge, Samba Village - Pangdour,Tehsil --Samba, District-Samba under proposal **No.SIA/JK/MIN/56414/2019.**

Reference:- Minutes of the Meetings of JKEAC/JKEIAA held on 29th September & 13th October, 2020

Kindly refer your application received in this office on 19-09-2020 in favour of Shri Kesri Nandan R/O Logate, Tehsil & District – Kathua for MINOR MINERAL (River Bed Material) Project at Block No. 2/6,(Area 9.14 ha.),Basantar River Downstream NH 1A Bridge, Samba Village - Pangdour,Tehsil & District Samba under proposal No.SIA/JK/MIN/56414/2019.

The above project was processed in pursuance to Govt. order No. 76-JK(FST) of 2020 dated 29/07/2020 subsequently endorsed by the JKEIAA in its Minutes of Meeting issued vide No. JKEIAA/2016/02/II/631-633 dated 08/08/2020.

The Pollution Control Board had conducted public hearing for block on 08/01/2020.As per Public Hearing Report, though the conclusion is in favour of the project, yet main concerns of the local population included damage to roads and agricultural land, concerns on deep mining done earlier, mining not to be done near cremation areas, advocated legal mining with proper demarcation and employment to locals.

Further, as per Letter of Intent the geographical coordinates of the project site are as under:-

Pillars	Latitude	Longitude
A	32° 30'46.64" N	75° 02'22.73"E
B	32° 30'43.37" N	75° 02'10.28"E
C	32° 30'40.18" N	75° 02'11.55"E
D	32° 30'40.48" N	75° 02'19.04"E
E	32° 30'54.21" N	75° 02'42.92"E
F	32° 30'55.85" N	75° 02'41.96"E



The above quoted case was discussed in the meetings of JK Expert Appraisal Committee held on 29th September, 2020 & in the meeting of JK Environment Impact Assessment Authority meeting held on 13th October, 2020.

The JKEIAA in its meeting held on 13th October, 2020 decided to uphold the recommendations of the JK Expert Appraisal Committee & accorded Environmental clearance in favour of Shri Kesri Nandan R/O Logate, Tehsil & District – Kathua for MINOR MINERAL (River Bed Material) Project at Block No. 2/6, (Area 9.14 ha.), Basantar River Downstream NH 1A Bridge, Samba Village - Pangdour, Tehsil –Samba, District-Samba under proposal **No.SIA/JK/MIN/56414/2019** under Environment Impact Assessment Notification dated September, 2006 as amended from time to time subject to standard & specific conditions and also subject to prior submission of corrected version of the documents in hard and soft form, including map of cremation ground with geo-coordinates and map showing extraction/transportation route as reflected by the Committee in Minutes of the Meeting held on on 29th September, 2020 and conveyed vide endorsement No. JKEAC/JK/2020/2217-29 Dated.10/10/2020:-

STANDARD CONDITIONS:

I. Statutory compliance

- i. This Environmental Clearance (EC) is subject to orders/ judgment of Hon'ble Supreme Court of India, Hon'ble High Court of J&K, Hon'ble NGT and any other Court of competent jurisdiction, as may be applicable.
- ii. The Project proponent complies with all the statutory requirements and judgment of Hon'ble Supreme Court dated 2nd August, 2017 in Writ Petition (Civil) No. 114 of 2014 in matter of Common Cause versus Union of India &Ors before commencing the mining operations.
- iii. The UT Government of J&K shall ensure that mining operation shall not be commenced till the entire compensation levied, if any, for illegal mining paid by the Project Proponent through their respective Department of Mining & Geology in strict compliance of Judgment of Hon'ble Supreme Court dated 2nd August, 2017 in Writ Petition (Civil) No. 114 of 2014 in matter of Common Cause versus Union of India &Ors.
- iv. This Environmental Clearance shall become operational only after receiving formal NBWL Clearance from MoEF&CC subsequent to the recommendations of the Standing Committee of National Board for Wildlife, if applicable to the Project.
- v. This Environmental Clearance shall become operational only after receiving formal Forest Clearance (FC) under the provision of Forest Conservation Act, 1980, if applicable to the Project.
- vi. Project Proponent (PP) shall obtain Consent to Operate after grant of EC and effectively implement all the conditions stipulated therein. The mining activity shall not commence prior to obtaining Consent to Establish / Consent to Operate from the concerned State Pollution Control Board/Committee.
- vii. The PP shall adhere to the provision of the Mines Act, 1952, Mines and Mineral (Development & Regulation), Act, 2015 and rules & regulations made there under. PP



shall adhere to various circulars issued by Directorate General Mines Safety (DGMS) and Indian Bureau of Mines from time to time.

viii. The Project Proponent shall obtain consents from all the concerned land owners, before start of mining operations, as per the provisions of MMDR Act, 1957 and rules made there under in respect of lands which are not owned by it.

ix. The Project Proponent shall follow the mitigation measures provided in MoEFCC's Office Memorandum No. Z-11013/57/2014-IAJI (M), dated 29th October, 2014, titled "Impact of mining activities on Habitations-Issues related to the mining Projects wherein Habitations and villages are the part of mine lease areas or Habitations and villages are surrounded by the mine lease area".

x. The Project Proponent shall obtain necessary prior permission of the competent authorities for drawl of requisite quantity of surface water and from CGWA for withdrawal of ground water for the project.

xi. A copy of EC letter will be marked to concerned Panchayat / local NGO etc. if any, from whom suggestion / representation has been received while processing the proposal.


xii. State Pollution Control Board/Committee shall be responsible for display of this EC letter at its Regional office, District Industries Centre and Collector's office/ Tehsildar's Office for 30 days.

xiii. The Project Authorities should widely advertise about the grant of this EC letter by printing the same in at least two local newspapers, one of which shall be in vernacular language of the concerned area. The advertisement shall be done within 7 days of the issue of the clearance letter mentioning that the instant project has been accorded EC and copy of the EC letter is available with the State Pollution Control Board/Committee and web site of the Ministry of Environment, Forest and Climate Change (www.environmentclearance.nic.in). A copy of the advertisement may be forwarded to the concerned MoEFCC Regional Office for compliance and record.

xiv. The Project Proponent shall inform the MoEF&CC for any change in ownership of the mining lease. In case there is any change in ownership or mining lease is transferred than mining operation shall only be carried out after transfer of EC as per provisions of the para 11 of EIA Notification, 2006 as amended from time to time.

II. Air quality monitoring and preservation:

a) The Project Proponent shall install a minimum of 3 (three) online Ambient Air Quality Monitoring Stations with 1 (one) in upwind and 2 (two) in downwind direction based on long term climatological data about wind direction such that an angle of 120° is made between the monitoring locations to monitor critical parameters, relevant for mining operations, of air pollution viz. PM10, PM2.5, NO2; CO and SO2 etc. as per the methodology mentioned in NAAQS Notification No. B-29016/20/90/PC/I, dated 18.11.2009 covering the aspects of transportation and use of heavy machinery in the impact zone. The ambient air quality shall also be monitored at prominent places like office building, canteen etc. as per the site condition to ascertain the exposure characteristics at specific places. The above data shall be digitally displayed within 03 months in front of the main Gate of the mine site.



b) Effective safeguard measures for prevention of dust generation and subsequent suppression (like regular water sprinkling, metalled road construction etc.) shall be carried out in areas prone to air pollution wherein high levels of PM10 and PM2.5 are evident such as haul road, loading and unloading point and transfer points. The Fugitive dust emissions from all sources shall be regularly controlled by installation of required equipment's/ machineries and preventive maintenance: Use of suitable water-soluble chemical dust suppressing agents may be explored for better effectiveness of dust control system. It shall be ensured that air pollution level conform to the standards prescribed by the MoEFCC/ Central Pollution Control Board.

III. Water quality monitoring and preservation:

a) In case, immediate mining scheme envisages intersection of ground water table, then Environmental Clearance shall become operational only after receiving formal clearance from CGWA. In case, mining operation involves intersection of ground water table at a later stage, then PP shall ensure that prior approval from CGWA and MoEFCC is in place before such mining operations. The permission for intersection of ground water table shall essentially be based on detailed hydro-geological study of the area.

b) Regular monitoring of the flow rate of the springs and perennial nallahs flowing in and around the mine lease shall be carried out and records maintain. The natural water bodies and or streams which are flowing in an around the village, should not be disturbed. The Water Table should be nurtured so as not to go down below the pre-mining period. In case of any water scarcity in the area, the Project Proponent has to provide water to the villagers for their use. A provision for regular monitoring of water table in open dug wall located in village should be incorporated to ascertain the impact of mining over ground water table. The Report on changes in Ground water level and quality shall be submitted on six-monthly basis to the Regional Office of the Ministry, CGWA and State Groundwater Department / State Pollution Control Board.

c) Project Proponent shall regularly monitor and maintain records w.r.t. ground water level and quality in and around the mine lease by establishing a network of existing wells as well as new piezo-meter installations during the mining operation in consultation with Central Ground Water Authority/ State Ground Water Department. The Report on changes in Ground water level and quality shall be submitted on six-monthly basis to the Regional Office of the Ministry, CGWA and State Groundwater Department / State Pollution Control Board.

d) The Project Proponent shall undertake regular monitoring of natural water course/ water resources/ springs and perennial nallahs existing/ flowing in and around the mine lease and maintain its records. The project proponent shall undertake regular monitoring of water quality upstream and downstream of water bodies passing within and nearby/ adjacent to the mine lease and maintain its records. Sufficient number of gullies shall be provided at appropriate places within the lease for management of water. PP shall carryout regular monitoring w.r.t. pH and included the same in monitoring plan. The parameters to be monitored shall include their water quality vis à-vis suitability for usage as per CPCB criteria and flow rate. It shall be ensured that no obstruction and/ or alteration be made to water bodies during mining operations without justification and prior approval of MoEFCC. The monitoring of water courses/ bodies existing in lease area shall be carried out four times in a year viz. pre- monsoon (April-May), monsoon (August), post-monsoon (November) and winter (January) and



the record of monitored data may be sent regularly to Ministry of Environment, Forest and Climate Change and its Regional Office, Central Ground Water Authority and Regional Director, Central Ground Water Board, State Pollution Control Board and Central Pollution Control Board. Clearly showing the trend analysis on six-monthly basis.

e) Quality of polluted water generated from mining operations which include Chemical Oxygen Demand (COD) in mines run-off; acid mine drainage and metal contamination in runoff shall be monitored along with Total Suspended Solids (TDS), Dissolved Oxygen (DO), pH and Total Suspended Solids (TSS). The monitored data shall be uploaded on the website of the company as well as displayed at the project site in public domain, on a display board, at a suitable location near the main gate of the Company. The circular No. J- 20012/1/2006-IAJI (M) dated 27.05.2009 issued by Ministry of Environment, Forest and Climate Change may also be referred in this regard.

f) Project Proponent shall plan, develop and implement rainwater harvesting measures on long term basis to augment ground water resources in the area consultation with Central Ground Water Board/ State Groundwater Department. A report on amount of water recharged needs to be submitted to Regional Office MoEFCC annually.

g) Industrial waste water (workshop and waste water from the mine) should be properly collected and treated so as to conform to the notified standards prescribed from time to time. The standards shall be prescribed through Consent to Operate (CTO) issued by concerned State Pollution Control Board (SPCB). The workshop effluent shall be treated after its initial passage through Oil and grease trap.

h) The water balance/water auditing shall be carried out and measure for reducing the consumption of water shall be taken up and reported to the Regional Office of the MoEF&CC and State Pollution Control Board/Committee.

IV. Noise and vibration monitoring and prevention:

a) The peak particle velocity at 500m distance or within the nearest habitation, whichever is closer shall be monitored periodically as per applicable DGMS guidelines.

b) The illumination and sound at night at project sites disturb the villages in respect of both human and animal population. Consequent sleeping disorders and stress may affect the health in the villages located close to mining operations. Habitations have a right for darkness and minimal noise levels at night. PPs must ensure that the biological clock of the villages is not disturbed; by orienting the floodlights/ masks away from the villagers and keeping the noise levels well within the prescribed limits for day /night hours.

c) The Project Proponent shall take measures for control of noise levels below 85 dBA in the work environment. The workers engaged in operations of HEMM, etc. should be provided with ear plugs /muffs. All personnel including laborers working in dusty areas shall be provided with protective respiratory devices along with adequate training, awareness and information on safety and health aspects. The PP shall be held responsible in case it has been found that workers/ personals/ laborers are working without personal protective equipment.



V. Mining plan:

a) The Project Proponent shall adhere to the working parameters of mining plan which was submitted at the time of EC appraisal wherein year-wise plan was mentioned for total excavation i.e. quantum of mineral, waste, over burden, inter burden and top soil etc. No change in basic mining proposal like mining technology, total excavation, mineral & waste production, lease area and scope of working (viz. method of mining, overburden & dump management, O.B & dump mining, mineral transportation mode, ultimate depth of mining etc.) shall not be carried out without prior approval of the Ministry of Environment, Forest and Climate Change, which entail adverse environmental impacts, even if it is a part of approved mining plan modified after grant of EC or granted by State Govt. in the form of Short Term Permit (STP), Query license or any other name.

b) The Project Proponent shall get the Final Mine Closure Plan along with Financial Assurance approved from Indian Bureau of Mines/Department of Mining & Geology as required under the Provision of the MMDR Act, 1957 and Rules/ Guidelines made there under. A copy of approved final mine closure plan shall be submitted within 2 months of the approval of the same from the competent authority to the concerned Regional Office of the Ministry of Environment, Forest and Climate Change for record and verification.


c) The land-use of the mine lease area at various stages of mining scheme as well as at the end-of-life shall be governed as per the approved Mining Plan. The excavation vis-à-vis backfilling in the mine lease area and corresponding afforestation to be raised in the reclaimed area shall be governed as per approved mining plan. PP shall ensure the monitoring and management of rehabilitated areas until the vegetation becomes self-sustaining. The compliance status shall be submitted half-yearly to the MoEFCC and its concerned Regional Office.

VI. Land reclamation

a) The Overburden (O.B.) generated during the mining operations shall be stacked at earmarked OB dump site(s) only and it should not be kept active for a long period of time. The physical parameters of the OB dumps like height, width and angle of slope shall be governed as per the approved Mining Plan as per the guidelines/circulars issued by D.G.M.S w.r.t. safety in mining operations shall be strictly adhered to maintain the stability of top soil/OB dumps. The topsoil shall be used for land reclamation and plantation.

b) The reject/waste generated during the mining operations shall be stacked at earmarked waste dump site(s) only. The physical parameters of the waste dumps like height, width and angle of slope shall be governed as per the approved Mining Plan as per the guidelines/circulars issued by DGMS w.r.t. safety in mining operations shall be strictly adhered to maintain the stability of waste dumps.

c) The reclamation of waste dump sites shall be done in scientific manner as per the Approved Mining Plan cum Progressive Mine Closure Plan. iv. The slope of dumps shall be vegetated in scientific manner with suitable native species to maintain the slope stability, prevent erosion and surface run off. The selection of local species regulates local climatic parameters and help in adaptation of plant species to the microclimate. The gullies formed on slopes should be adequately taken care of as it impacts the overall stability of dumps. The dump mass should be consolidated with the help of dozer/ compactors thereby ensuring proper filling/ leveling of dump mass.



In critical areas, use of geo textiles/ geo-membranes / clay liners / Bentonite etc. shall be undertaken for stabilization of the dump.

d) The Project Proponent shall carry out slope stability study in case the dump height is more than 30 meters. The slope stability report shall be submitted to concerned regional office of MoEF&CC.

e) Catch drains, seilnig tanks and ponds of appropriate size shall be constructed around the mine working, mineral yards and Top Soil/OB/Waste dumps to prevent run off of water and flow of sediments directly into the water bodies (Nallah/ River/ Pond etc.). The collected water should be utilized for watering the mine area, roads, green belt development, plantation etc. The drains/ sedimentation sumps etc. shall be de-silted regularly, particularly after monsoon season, and maintained properly.


f) Check dams of appropriate size, gradient and length shall be constructed around mine pit and OB dumps to prevent storm run-off and sediment flow into adjoining water bodies. A safety margin of 50% shall be kept for designing of sump structures over and above peak rainfall (based on 50 years data) and maximum discharge in the mine and its adjoining area which shall also help in providing adequate retention time period thereby allowing proper settling of sediments/ silt material. The sedimentation pits/ sumps shall be constructed at the corners of the garland drains,

g) The top soil, if any, shall temporarily be stored at earmarked site(s) within the mine lease only and should not be kept unutilized for long. The physical parameters of the top soil dumps like height, width and angle of slope shall be governed as per the approved Mining Plan and as per the guidelines framed by DGMS w.r.t. safety in mining operations shall be strictly adhered to maintain the stability of dumps. The topsoil shall be used for land reclamation and plantation purpose.

VII. Transportation:

a) No Transportation of the minerals shall be allowed in case of roads passing through villages/ habitations. In such cases, PP shall construct a 'bypass' road for the purpose of transportation of the minerals leaving an adequate gap (say at least 200 meters) so that the adverse impact of sound and dust along with chances of accidents could be mitigated. All costs resulting from widening and strengthening of existing public road network shall be borne by the PP in consultation with nodal State Govt. Department. Transportation of minerals through road movement in case of existing village/ rural roads shall be allowed in consultation with nodal State Govt. Department only after required strengthening such that the carrying capacity of roads is increased to handle the traffic load. The pollution due to transportation load on the environment will be effectively controlled and water sprinkling will also be done regularly. Vehicular emissions shall be kept under control and regularly monitored. Project should obtain Pollution Under Control (PUC) certificate for all the vehicles from authorized pollution testing centers.

b) The Main haulage road within the mine lease should be provided with a permanent water sprinkling arrangement for dust suppression. Other roads within the mine lease should be wetted regularly with tanker-mounted water sprinkling system. The other areas of dust generation like crushing zone, material transfer points, material yards etc. should invariably be provided with dust suppression arrangements. The air pollution control equipments like bag filters, vacuum suction hoods, dry fogging



system etc. shall be installed at Crushers, belt-conveyors and other areas prone to air pollution. The belt conveyor should be fully covered to avoid generation of dust while transportation. PP shall take necessary measures to avoid generation of fugitive dust emissions.

VIII. Green Belt:

a) The Project Proponent shall develop greenbelt in 7.5m wide safety zone all along the mine lease boundary as per the guidelines of CPCB in order to arrest pollution emanating from mining operations within the lease. The whole Green belt shall be developed within first 5 years starting from windward side of the active mining area. The development of greenbelt shall be governed as per the EC granted by the Ministry irrespective of the stipulation made in approved mine plan.

b) The Project Proponent shall carryout plantation/ afforestation in backfilled and reclaimed area of mining lease, around water body, along the roadsides, in community areas etc. by planting the native species in consultation with the State Forest Department/ Agriculture Department/ Rural development department/ Tribal Welfare Department/ Gram Panchayat such that only those species be selected which are of use to the local people. The CPCB guidelines in this respect shall also be adhered. The density of the trees should be around 2500 saplings per Hectare. Adequate budgetary provision shall be made for protection and care of trees.

c) The Project Proponent shall make necessary alternative arrangements for livestock feed by developing grazing land with a view to compensate those areas which are coming within the mine lease. The development of such grazing land shall be done in consultation with the State Government. In this regard, Project Proponent should essentially implement the directions of the Hon'ble Supreme Court with regard to acquisition of grazing land. The sparse trees on such grazing ground, which provide mid-day shelter from the scorching sun, should be scrupulously guarded/ protected against felling and plantation of such trees should be promoted.

d) The Project Proponent shall undertake all precautionary measures for conservation and protection of endangered flora and fauna and Schedule-I species during mining operation. A Wildlife Conservation Plan shall be prepared for the same clearly delineating action to be taken for conservation of flora and fauna. The Plan shall be approved by Chief Wild Life Warden of the State Govt.

e) And implemented in consultation with the State Forest and Wildlife Department. A copy of Wildlife Conservation Plan and its implementation status (annual) shall be submitted to the Regional Office of the Ministry.

IX. Public hearing and human health issues:

a) The Project Proponent shall appoint an Occupational Health Specialist for Regular as well as Periodical medical examination of the workers engaged in the mining activities, as per the DGMS guidelines. The records shall be maintained properly. PP shall also carryout Occupational health check-ups in respect of workers which are having ailments like BP, diabetes, habitual smoking, etc. The check-ups shall be undertaken once in six months and necessary remedial/ preventive measures be taken. A status report on the same may be sent to MoEFCC Regional Office and DGMS on half-yearly basis.




b) The Project Proponent must demonstrate commitment to work towards 'Zero Harm' from their mining activities and carry out Health Risk Assessment (HRA) for identification workplace hazards and assess their potential risks to health and determine appropriate control measures to protect the health and wellbeing of workers and nearby community. The proponent shall maintain accurate and systematic records of the HRA. The HRA for neighborhood has to focus on Public Health Problems like Malaria, Tuberculosis, HIV, Anaemia, Diarrhoea in children under five, respiratory infections due to bio mass cooking. The proponent shall also create awareness and educate the nearby community and workers for Sanitation, Personal Hygiene, Hand washing, not to defecate in open, Women Health and Hygiene (Providing Sanitary Napkins), hazard of tobacco and alcohol use. The Proponent shall carryout base line HRA for all the category of workers and thereafter every five years.

c) The Proponent shall carry out Occupational health surveillance which be a part of HRA and include Biological Monitoring where practical and feasible, and the tests and investigations relevant to the exposure (e.g. for Dust a X-Ray chest; For Noise Audiometric; for Lead Exposure Blood Lead, For Welders Full Ophthalmologic Assessment; for Manganese Miners a complete Neurological Assessment by a Certified Neurologist, and Manganese (Mn) Estimation in Blood; For Inorganic Chromium Fortnightly skin inspection of hands and forearms by a responsible person. Except routine tests all tests would be carried out in a Lab accredited by NABH. Records of Health Surveillance must be kept for 30 years, including the results of and the records of Physical examination and tests. The record of exposure due to materials like Asbestos, Hard Rock Mining, Silica, Gold, Kaolin, Aluminium, Iron, Manganese, Chromium, Lead, Uranium need to be handed over to the Mining Department of the State in case the life of the mine is less than 30 years. It would be obligatory for the State Mines Departments to make arrangements for the safe and secure storage of the records including X-Ray. Only conventional X-Ray will be accepted for record purposes and not the digital one). X-Ray must meet ILO criteria (17 x14 inches and of good quality).

d) The Proponent shall maintained a record of performance indicators for workers which includes:-

- a. there should not be a significant decline in their Body Mass Index and it should stay between 18.5 -24.9,
- b. the Final Chest X-Ray compared with the base line X-Ray should not show any capacities ,
- c. At the end of their leaving job there should be no Diminution in their Lung Functions Forced Expiratory Volume in one second (FEV1), Forced Vital Capacity (FVC), and the ratio) unless they are smokers which has to be adjusted, and the effect of age,
- d. their hearing should not be affected. As a proof an Audiogram (first and last need to be presented),
- e. they should not have developed any Persistent Back Pain, Neck Pain, and the movement of their Hip, Knee and other joints should have normal range of movement,
- f. they should not have suffered loss of any body part. The record of the same



should be submitted to the Regional Office, MoEFCC annually along with details of the relief and compensation paid to workers having above indications.

e) The Project Proponent shall ensure that Personnel working in dusty areas should wear protective respiratory devices and they should also be provided with adequate training and information on safety and health aspects.

f) Project Proponent shall make provision for the housing for workers/labors or shall construct labour camps within/outside (company owned land) with necessary basic infrastructure/ facilities like fuel for cooking, mobile toilets, mobile STP, safe drinking water, medical health care, crèche for kids etc. The housing may be provided in the form of temporary structures which can be removed after the completion of the project related infrastructure. The domestic waste water should be treated with STP in order to avoid contamination of underground water.

g) The activities proposed in Action plan prepared for addressing the issues raised during the Public Hearing, if applicable, shall be completed as per the budgetary provisions mentioned in the Action Plan and within the stipulated time frame. The Status Report on implementation of Action Plan shall be submitted to the concerned Regional Office of the Ministry along with District Administration.

X. Corporate Environment Responsibility (CER):

a) The activities and budget earmarked for Corporate Environmental Responsibility (CER) as per Ministry's O.M No 22-65/2017-IA. III dated 30/09/2020 or as proposed by EAC should be kept in a separate bank account. The activities proposed for CER shall be implemented in a time bound manner and annual report of implementation of the same along with documentary proof viz. photographs, purchase documents, latitude & longitude of infrastructure developed & road constructed needs to be submitted to Regional Office MoEF&CC annually along with audited statement.


b) Project Proponent shall keep the funds earmarked for environmental protection measures in a separate account and refrain from diverting the same for other purposes. The Year wise expenditure of such funds should be reported to the MoEFCC and its concerned Regional Office.

XI. Miscellaneous

a) The Project Proponent shall prepare digital map (land use & land cover) of the entire lease area and KML file for recording the base line data and closure time data (after three years) and submit a report to concerned Regional Office of the MoEFCC.

b) The Project Authorities should inform to the Regional Office regarding date of financial closures and final approval of the project by the concerned authorities and the date of start of land development work.

c) The Project Proponent shall submit six monthly compliance reports on the status of the implementation of the stipulated environmental safeguards to the MOEFCC & its concerned Regional Office, Central Pollution Control Board and State Pollution Control Board.



d) A separate 'Environmental Management Cell' with suitable qualified manpower should be set-up under the control of a Senior Executive. The Senior Executive shall directly report to Head of the Organization. Adequate number of qualified Environmental Scientists and Mining Engineers shall be appointed and submit a report to RO, MoEFCC.


e) The concerned Regional Office of the MoEFCC shall randomly monitor compliance of the stipulated conditions. The project authorities should extend full cooperation to the MoEFCC officer(s) by furnishing the requisite data / information / monitoring reports.

SPECIFIC CONDITIONS:

1. The project proponent must obtain NOCs from the concerned HoD of the Irrigation and Flood Control Department and Fisheries Department prior to grant of formal lease by the Geology & Mining department.
2. The cremation ground be properly demarcated and left undisturbed and its map showing geographical coordinates be submitted to JKEIAA before issuance of formal EC. Besides, map showing extraction route bypassing village settlements and agricultural / horticultural land as far as possible be submitted to the JKEIAA before formal grant of EC.
3. The maximum exploitation of the RBM site shall be 137700 M. tons in deference to the targeted production from the approved area and mining depth of 1.0 mt. as provided in approved mining plan. Mining depth above 1.0 metre if mentioned anywhere in any of the submitted documents whether by mistake or otherwise, shall be treated as omitted.
4. A green belt shall be developed under close supervision of the local panchayat.
5. The river bed material shall be sold to the local population within radial distance of 2 kms from the mine site for domestic construction purpose at 50% concessional rates.
6. The formal lease shall be granted only after the project proponent deposits the funds earmarked under EMP and CER in a separate account to be opened for the purpose and funds be utilized in coordination with DFO, Social Forestry Dept. and concerned Chief Medical Officer (CMO) under supervision of local Panchayat Head. The funds earmarked for CSR shall also be utilized through the concerned district authorities in accordance with CSR Policy Rules.
7. All the provisions of Minor Mineral Rules sanctioned under SRO105 with all amendments with respect to pertinent provisions of the legal framework relating to progressive mine closure shall be complied by the project proponent.
8. This Environmental Clearance is subject to final outcome of any litigation pending before Hon'ble Supreme Court of India, Hon'ble High Court of Jammu & Kashmir, Hon'ble NGT, or any other Court of Law, if any, as may be applicable to this project.
9. This Environmental Clearance is without prejudice to the standing instructions / orders from the competent authorities in the MoEF&CC, GoI and the UT of J&K w.r.t river bed mining activity.



10. An inspection committee comprising of Additional Dy. Commissioner, District Mineral Officer, representative of Pollution Control Board, Executive Engineer Irrigation & Flood Control Dept. and District Fisheries Officer shall monitor the implementation of the EMP and also certify at the end of each monsoon, that sufficient replenishment of the minor mineral has taken place during monsoon and further mining in the mining block shall not adversely affect the hydrological and ecological settings in the area.
11. The project proponent shall take all precautionary measures during mining operations for conservation and protection of endangered fauna and flora in the area.
12. Masks and PPE shall be provided to the workers in view of COVID-19.
13. Social distancing norms and other standard operating procedures relating to COVID-19 shall be followed during mining activity.
14. The plan worked out and expenditure made under Occupational Health should be undertaken in consultation with the Local Health Institution/PHC/Sub-Centre for utilization for the health and welfare of the local workers involved in mining activity and villagers living in the close vicinity. Regular Medical checkups and free medicines shall be provided under the fund.
15. The project proponent must ensure that the biological clock of the villagers in the vicinity of the project is not disturbed by any unauthorized night operations and all measures must be taken for keeping the noise levels within prescribed levels.
16. Provision shall be kept for housing of the labour force, toilets, facilities for cooking, safe water, health care, crèche etc. for the labour force.
17. A final Mine closure Plan along with details of Corpus fund shall be communicated to the MoEF&CC in advance for approval.
18. The top soil in case of surface land mining shall be temporarily stored at the designated / appropriate site and concurrently used for land reclamation.
19. The mining operations shall be undertaken in a systematic manner so that it does not damage the aesthetic view of the area.
20. Adequate steps should be taken to check soil erosion and engineering structures shall be raised wherever required. The mining shall be restricted to 3/4th of the width of the river/river let or 7.5 m (inward) from river bank but upto 10% of the width of the river.
21. The compliance report shall be submitted to the Regional Office of the MoEF&CC at Chandigarh with a copy to the Regulatory Authority.
22. The mining activity should in no case go beyond 9.14 hectare area and a buffer area is maintained such that the slopes of adjoining area does not get disturbed.
23. All the provisions made and restrictions imposed as covered in the Minor Mineral Rules, shall be complied with, particularly regarding Environment Management Practices and its fund management.



24. The recommendations made in the District Survey Report on sustainable mining practices if any shall be complied.
25. The mining shall be done in bench form at 0.5 m as provided in the approved mining plan.
26. Mining should be initiated only after installation of signboards with demarcation pillars indicating the geo-coordinates of the plot at each corner to be laid in presence of the authorized official of the Geology & Mining Department
27. There should be no change in the method of excavation and quantity of minerals to be extracted as per approved mining plan.
28. The EC holder shall keep a correct account of quantity of mineral mined out, dispatched from the mine, mode of transport, registration number of vehicle, person in-charge of vehicle and mine plan. This should be produced before officers concerned for inspection.
29. The access to mining site should be controlled in a way that vehicles carrying mineral from that area are tracked and accounted for in accordance with standing guidelines issued by the Govt.
30. The Geology & Mining Department should use technology like Bar Coding, Information and Communications Technology (ICT), Web based and ICT enabled services, mobile SMS App etc. to account for weight of mineral being taken out of the plot and the number of trucks moving out with the mineral.
31. Where ever, damages to agricultural land, assets or human life by way of plying of trollies and tippers involved in transportation of minor mineral is reported, the project proponent shall pay adequate compensation to the effected persons as fixed by the competent authority.
32. Waste generated will be collected on regular basis and will be disposed as per the Municipal Solid Waste Management (Management & Handling) Rule 2000 and its subsequent amendments.
33. Spring sources should not be affected due to mining activities. Necessary Protection measures are to be incorporated.
34. The mineral transportation shall be carried out through covered trucks only and the vehicles carrying the mineral shall not be overloaded.
35. Overloading of trucks and trolleys will be avoided.
36. All the instructions from authorities representing various government departments having stakes shall be complied with during the mining operations.
37. Haul road will be kept wide, compact and water spraying will be done. It shall be properly maintained by the PP and restored to original position after mining. Axel load on the roads should not exceed the prescribed load as per IRC. The extraction route of block 2/5 and 2/6 be maintained together.



38. Restricted working hours. Mining operation has to be carried out between 6 am to 7 pm.

39. No overhangs shall be allowed to be formed due to mining and mining shall not be allowed in area where subsidence of rocks is likely to occur due to steep angle of slope. Mining activity shall not be avoided in rainy season

40. Vehicles used for transportation of material are to be permitted only with fitness and PUC Certificates.

41. There shall be no extraction of stone / boulder in landslide prone areas.

42. Adequate facility for drinking water and toilets should be provided for the workers.

43. There should be controlled clearance of over ground vegetation to be undertaken.

44. Transport of mineral will not be done through villages / habitations and any private productive or waste land.

45. Deep drilled hand pump with sufficient funding provision should be earmarked for providing drinking facility to the labour force.

46. Recommendations of National Institute for Labour for ensuring good occupational environment for mine workers would also be adopted.

47. The PP shall be responsible for enforcement of COVID-19 standard operating procedures and guidelines with respect to safety of workers involved in the mining activity.

48. Project Proponent shall ensure that the road may not be damaged due to transportation of the mineral and transport of minerals will be as per IRC relevant guidelines if any in this regard.

49. Health and safety of workers should be taken care of. They should also be provided training in safety and health care aspects.

50. Junction at takeoff point of approach road with main road be properly developed with proper width and geometry required for safe movement of traffic by concession holder at his own cost.


51. No stacking shall be allowed on road side along National Highway.

52. Concealing of any information/data, submission of wrong/fabricated information by the Project Proponent and failure to comply with any of the above conditions may lead to withdrawal of the EC and attract action under the provisions of EP Act, 1986.

53. An appeal against the EC shall lie with the Hon'ble NGT, if preferred within 30 days as prescribed under Section 16 of the NGT Act, 2010.

54. Mining shall be done only by manual methods to ensure there is least impact on the aquatic life in the flowing perineal water channel.

55. The progressive mine closure shall be as per Rules in vogue. All actions relating to progressive mine closure shall be taken well in advance during the third /final year of



mining so that the site is rehabilitated ecologically. No blasting operations shall be allowed.

56. The reasonable concerns expressed by the local population during public hearing shall be addressed by the project proponent.

57. No mining activity shall be carried out in flowing water channel area within the mining block and adequate measures shall be taken to safeguard water quality and aquatic life including fisheries if available in the same.

58. The EC shall be valid for a period of **only three years** from the date of commencement of the mining operations duly certified by the District Mineral Officer concerned with intimation to the JKEIAA, JKPCB and the concerned District Administration, in view of non-availability of replenishment data in the district survey report.

59. Under CSR, within 2 km radial distance, activities like regular health check-up of local villagers once a week shall be undertaken with free medicines. Safe drinking water facility by way of renovation of existing tanks/wells, digging of new tube wells and installation of water filters shall be undertaken. Skill development trainings shall be organized for unemployed local youth. Further, construction of toilets in schools, solar street lighting, free distribution of books, note books, N95 masks, hand sanitizers and school bags among students within 2 km radius from the mine area shall be undertaken. Under EMP, with 2 kms radial distance from mine area; air, water, soil, noise pollution monitoring on half yearly basis, black topping of roads passing through villages and maintenance of haulage /extraction routes, water sprinkling, PPE to mine workers, bearing of school/college fee and allied costs on education of children of mine workers, bearing of all costs on aliments/healthcare of mine workers, creation of green belt by way of raising and maintenance of 2500 trees per hectare on land identified by DFO Social Forestry concerned in consultation with village panchayat during the period of mining, shall be undertaken.

60. The JKEIAA reserves the right to impose any other condition in the EC at any time during the period of mining lease. The JKEIAA reserves the right to revoke the EC in case any of the environmental clearance conditions are violated during the mining activity. The mere grant of Environmental Clearance does not entitle the project proponent for grant of mining lease unless he obtains all other clearances as required under other provisions of law.


61. The project proponent shall maintain approach road and restore it to the original position after mining period is over.

Sd/-
(Lal Chand) IFS
CHAIRMAN, S.E.I.A.A.

No:JKEIAA/2020/276/975-87
Copy to the:-

Dated:- 21 -10 -2020.

1. Principal Secretary to Govt., Industries & Commerce Department, J&K Govt., Civil Secretariat, for favour of information.
2. Commissioner/Secretary to Government, Forest Ecology & Environment Department, J&K Government Civil Secretariat, for favour of information.



3. Chairman, J&K Pollution Control Board, Jammu. He is requested to properly monitor the Environment clearance conditions and monitoring report thereof may be submitted to this office quarterly failing which EC so issued will be treated as null and void.
4. Addl.Pr. Chief Conservator of Forests(Central) Ministry of Environment Forest & Climate Change, Government of India Bay No.24-25 31-A Dakshan Mark Chandigarh-160030 for favour of information.
5. Director, Geology & Mining Department, J&K Government, Jammu for information.
6. Secretary, JK Expert Appraisal Committee Srinagar for information.
7. Deputy Commissioner, Samba. He is requested for giving requisite publicity as per procedure & to monitor the compliance of E.C. conditions. In case the E.C. conditions and Pollution control measures are not implemented/installed by the project proponent, the Unit may be closed forthwith.
8. Chief Engineer, Irrigation and Flood Control Jammu for information.
9. Divisional Forest Officer (DFO) Samba for information
10. Director, Geology & Mining Department, J&K Government, for information & necessary action.
11. Director Fisheries Department Jammu for information.
12. Mr. Ashok Singh, Computer Analyst, he may upload the E.C. on Environmental clearance portal.
13. Mr. Anil Sapru, P.A., he may also upload the E.C. on departmental website.

Neelu Gera
21/10/2020
Dr. Neelu Gera, IFS
Pr.CCF/Director, EE&RS
Member-Secretary, JKEIAA

