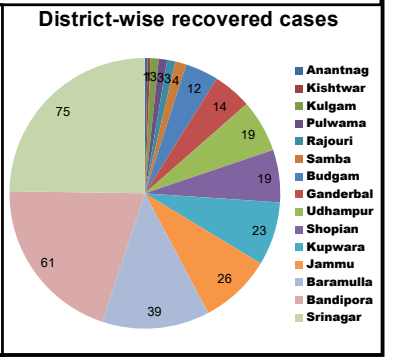
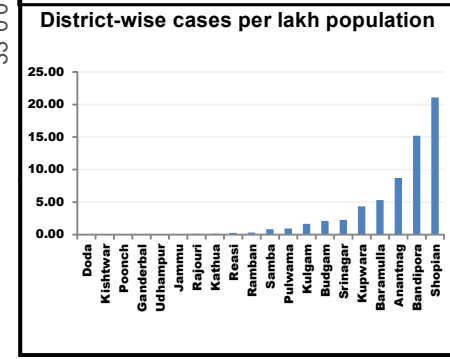
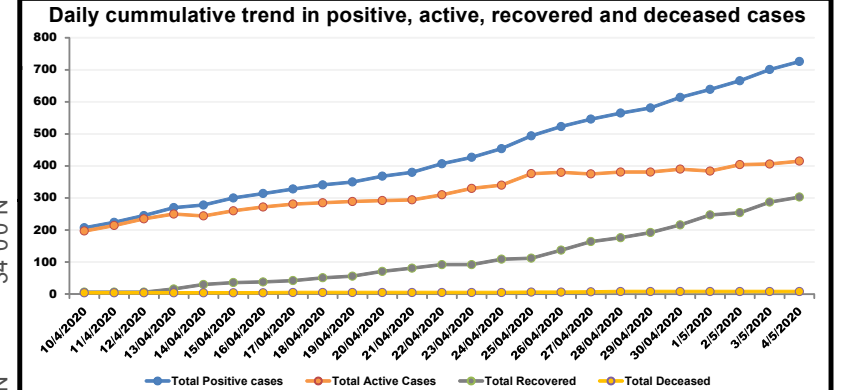
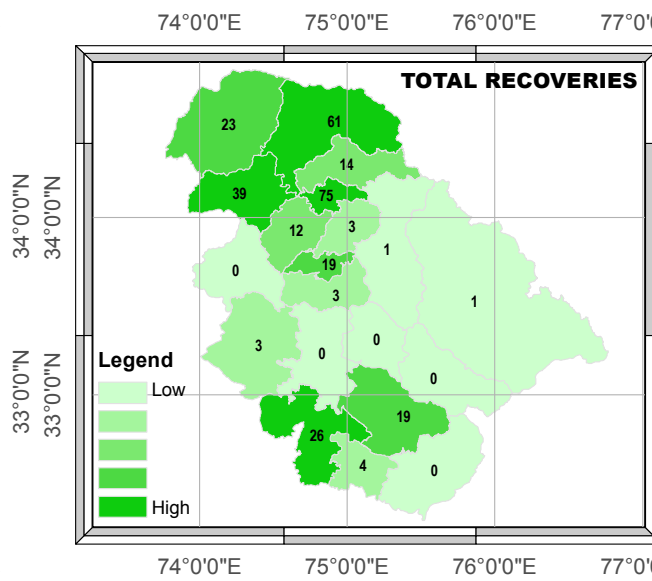
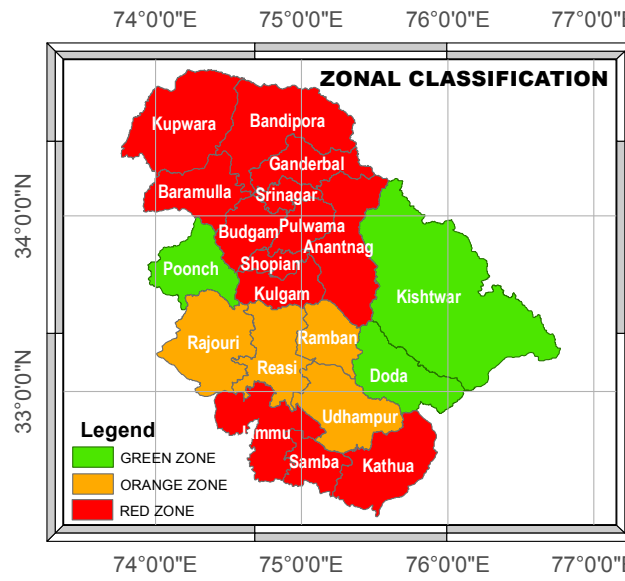
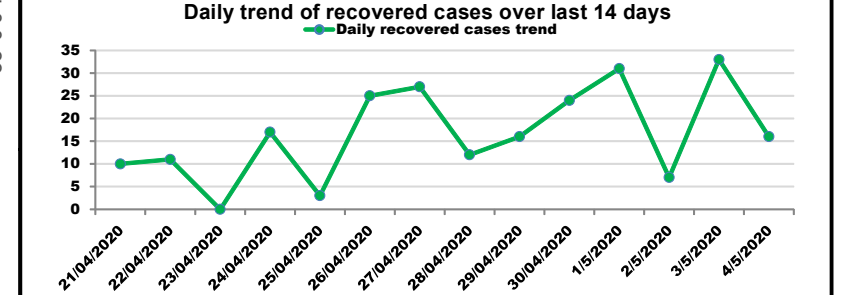
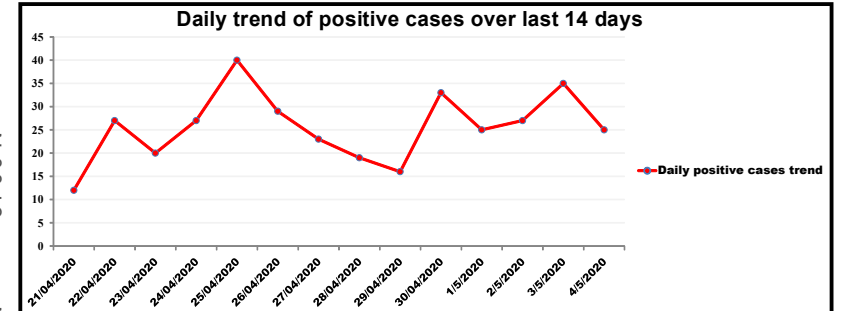
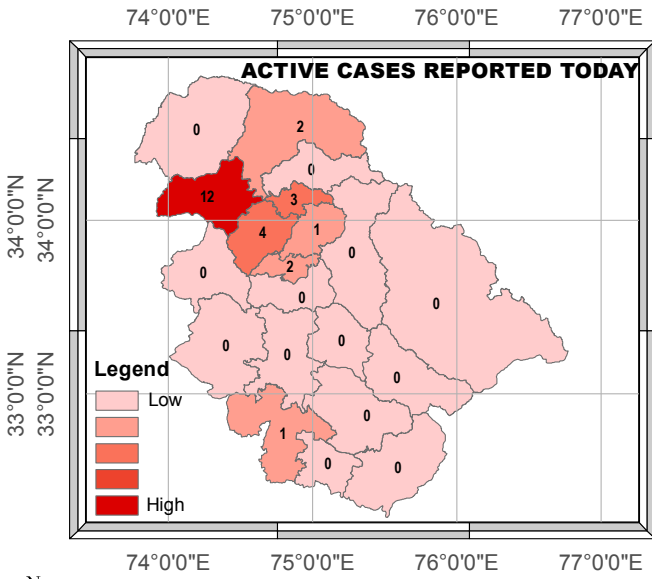
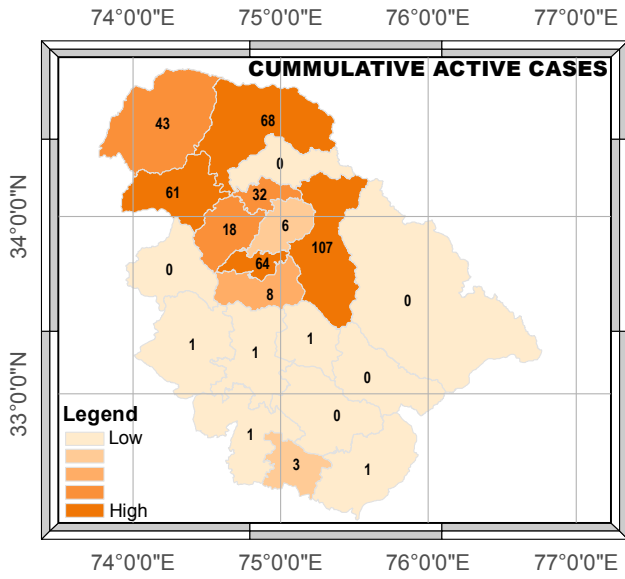


DISTRICT-WISE COVID MAPS OF UT OF J&K AS ON 04 MAY 2020



SPATIAL DATA INFRASTRUCTURE CENTRE
 Department of Ecology, Environment & Remote Sensing,
 Govt. of Jammu & Kashmir,
 SDA Housing Colony, Bemina, Srinagar
 Web: www.jkdears.com, email id: dirjkers@gamil.com

